

Class 3 Baled Agricultural Commodities Load Exemption Notice 2012

APPENDIX 1 – NSW Approved Routes and Travel Restrictions

Table of Contents

PREFACE	2
PART 1 - NSW URBAN ZONE	2
1.1 Definition.....	2
1.2 Clearway and transit lane travel.....	3
1.3 Night Travel.....	3
1.4 Sundays and public holidays	3
1.5 Public holiday periods (including 23 December to 3 January).....	4
1.6 Limited Access Locations and Zones - NSW Urban Zone	5
1.6.1 Sydney & Inner Suburbs	5
1.6.2 Sydney North	7
1.6.3 Sydney South.....	7
1.6.4 Sydney West.....	8
1.6.5 Wollongong	9
1.6.6 Limited Access Locations: Newcastle and Central Coast	10
PART 2 - NSW REGIONAL ZONE	15
2.1 Public holiday periods (including 23 December to 3 January).....	15
2.2 Limited Access Locations and Zones – NSW Regional Zone.....	16
2.2.1 Limited Access Locations: Northern Ranges & North Coast NSW	16
2.2.2 Limited Access Locations: Central NSW	17
2.2.3 Limited Access Locations: South Western and Southern NSW	17
2.2.4 Limited Access Locations: Southern Ranges and South Coast NSW	18

Preface

Vehicles operating pursuant to the ***Class 3 Baled Agricultural Commodities Load Exemption Notice 2012*** that exceed 2.6 metres are subject to the travel conditions that apply in the NSW Urban Zone and NSW Regional Zone as set out below.

Despite the dimension limits allowable under the ***Class 3 Baled Agricultural Commodities Load Exemption Notice 2012***, a vehicle must not exceed a dimension limit which applies to a Limited Access Location or Zone as set out below.

Part 1 - NSW Urban Zone

1.1 Definition

The NSW Urban Zone is defined as the area bounded by and including the named roads,

- the Pacific Ocean and the North Channel of the Hunter River, then north from Stockton bridge along
- Nelson Bay Road (MR108) to Williamtown, then west along
- Cabbage Tree Road (MR302) to Masonite Road near Tomago, then along
- Masonite Road to the Pacific Highway (HW10) at Heatherbrae, then south along the
- Pacific Highway (HW10) to Hexham, then west along the
- New England Highway (HW9) to Weakleys Drive Thornton, then south along
- Weakleys Drive to the Sydney-Newcastle Freeway (F3) at Beresfield, then along the
- F3 Freeway to the Hawkesbury River bridge, then along the
- Hawkesbury River and the Nepean River to Cobbity, then a line drawn south from
- Cobbity to Picton, then via
- Picton Rd and Mount Ousley Rd (MR95) to the start of the F6 Freeway at Mount Ousley, then via the
- F6 Freeway to the Princes Hwy at West Wollongong, then the
- Princes Hwy and Illawarra Hwy to Albion Park with a branch west on West Dapto Rd to Tubemakers, then
- Tongarra Rd to the Princes Hwy, then
- Princes Highway south to the intersection of South Kiama Drive at Kiama Heights.

1.2 Clearway and transit lane travel

A vehicle that is wider than 2.6 metres must not travel on Clearways or Transit Lanes in the NSW Urban Zone between the hours of 6.00am and 10.00am and between the hours of 3.00pm and 7.00pm when clearway or transit lane restrictions apply.

MIDNIGHT	Travel Yes	
1	Travel Yes	
2	Travel Yes	
3	Travel Yes	
4	Travel Yes	
5	Travel Yes	
6	No travel	6am to 10am
7	No travel	
8	No travel	
9	No travel	
10	Travel Yes	
11	Travel Yes	
NOON	Travel Yes	
1	Travel Yes	
2	Travel Yes	
3	No travel	3pm to 7pm
4	No travel	
5	No travel	
6	No travel	
7	Travel Yes if daylight	
8	Travel Yes if daylight	
9	No travel	
10	Travel Yes	
11	Travel yes	

Note: Clearway and transit lane time restrictions can apply to just one side of the road or to both sides. Check prior to travel.

1.3 Night Travel

Vehicles wider than 2.6 metres travelling at night may only operate in the NSW Urban Zone between 10pm and sunrise.

1.4 Sundays and public holidays

Vehicles wider than 2.6 metres are not permitted to travel after 4.00pm on Sundays or state-wide public holidays on the following roads:

Road or area subject to restriction
Hume Highway between the Picton Rd interchange and the M7 and M5 interchange at Prestons
Western Motorway (M4) between the Nepean River at Emu Plains and Prospect
Sydney–Newcastle Freeway (F3) between the Hawkesbury River and the Central Coast Highway interchange at Kariong

1.5 Public holiday periods (including 23 December to 3 January)

Vehicles wider than 2.6 metres are not permitted to travel in the daytime during public holiday periods (including 23 December to 3 January of the following year inclusive) on the following roads:

Road or area subject to restriction
Princes Highway – from Broadway to south Kiama
Hume Highway – from Parramatta Rd to Picton Rd interchange
Pacific Highway – from Warringah Freeway North Sydney to Masonite Rd Heatherbrae
New England Highway – from Hexham Bridge to Weakleys Drive
Central Coast Highway – from F3 at Kariong to Pacific Highway Doyalson
Newcastle Bypass – from Pacific Highway Windale to Pacific Highway Sandgate
Cumberland Highway – from Hume Highway Liverpool to Pacific Highway Wahroonga
Great Western Highway – from Broadway to Nepean River Emu Plains
F1 Warringah Freeway – from Sydney Harbour Bridge to Willoughby Rd Naremburn
M2 Hills Motorway – from North Ryde to Seven Hills
F3 Sydney Newcastle Freeway – from Wahroonga to Beresfield
F4 Western Motorway – from Concord Rd to Nepean River Leonay
F5 South Western Freeway – from Kyeemagh to Prestons
F6 Southern Freeway – from waterfall to Yallah
M7 Westlink – from Seven Hills to Prestons
Gore Hill Freeway – Naremburn to Lane Cove

Note: A public holiday period means a period of three or more consecutive days covering a gazetted NSW public holiday and adjacent weekend days (for example Easter and every long weekend); or the period between 23 December and 3 January of the following year (inclusive).

1.6 Limited Access Locations and Zones - NSW Urban Zone

Travel on or through a Limited Access Location or Zone is not permitted under this Notice if the vehicle exceeds an applicable limit. If a vehicle exceeds an applicable limit, a specific permit must be obtained before travelling on or in any of the following Limited Access Locations in the NSW Urban Zone, subject to any restrictions or conditions which apply at that location or Zone. A permit cannot be granted for access at some locations.

1.6.1 Sydney & Inner Suburbs

Sydney CBD zone: The area bounded by and including George Street from Railway Square to Hay Street, Hay Street from George Street to Sussex Street, Sussex Street from Hay Street to Erskine Street, Erskine Street from Sussex Street to Kent Street, Kent Street from Erskine Street to as far north as Jamison Street, then a line drawn to Jamison Street and along Jamison Street to York Street, York Street from Jamison Street to Grosvenor Street, Grosvenor Street from York Street to George Street, George Street from Grosvenor Street to Alfred Street, Alfred Street from George Street to Circular Quay East, Circular Quay East from Alfred Street to Macquarie Street, Macquarie Street from Circular Quay East to Prince Albert Road, Prince Albert Road from Macquarie Street to College Street, College Street from Prince Albert Road to Wentworth Avenue, Wentworth Avenue from College Street to Elizabeth Street, Elizabeth Street from Wentworth Avenue to Hay Street, Hay Street from Elizabeth Street to Pitt Street, Pitt Street from Hay Street to George Street at Railway Square;

Sydney CBD Zone



Limited Access Locations: Sydney CBD and Inner suburbs

Location / Road	Dimension Limit (metres)			Condition of access for vehicles which exceed a dimension limit which applies to a limited access location
	Width	Height	Length	
Sydney CBD Zone	2.6	4.3	12.5	Specific permit required
Boundary Street Darlinghurst railway underpass (MR625)	N/A	4.0	N/A	Height limited railway underpass. Access not permitted
Bradfield Highway (MR632) from the Southern Toll Plaza to Lavender Street	2.6	4.3	19.0	Access not permitted
Brown Street Leichhardt (Tebbutt St to Cook St) (MR652)	2.6	4.3	19.0	Access not permitted
Cross City Tunnel from McLachlan Ave Rushcutters Bay to Harbour St at Darling Harbour	2.6	4.3	19.0	Access not permitted
Cahill Expressway (MR592) from the Southern Toll Plaza to the Eastern Distributor toll road	2.6	4.3	19.0	Access not permitted
Frederick Street Ashfield railway underpass (MR650)	N/A	4.0	N/A	Height limited railway underpass Access not permitted
Johnston Street Annandale railway underpass (MR655)	N/A	4.0	N/A	Height limited railway underpass Access not permitted
King Street Newtown (HW1) between Lord Street and Carillon Avenue	2.6	4.3	19.0	Access not permitted
M5 East Motorway (tunnel) between King Georges Road interchange Beverly Hills and General Holmes Drive Mascot	2.6	4.3	19.0	Access not permitted
Raw Square Strathfield railway underpass (MR668)	N/A	3.9	N/A	Height limited railway underpass. Access not permitted
(Old) Ryde Bridge (MR200) from Concord Road to Church Street	N/A	4.5	N/A	Specific permit required
Sydney Harbour Bridge (MR632) from the Southern Toll Plaza to Lavender Street North Sydney.	2.6	4.3	19.0	Access not permitted unless for works on bridge – Specific permit required
Sydney Harbour Tunnel from Warringah Freeway to the Cahill Expressway; from Eastern Distributor to Baker Street Kensington	2.6	4.3	19.0	Access not permitted

1.6.2 Sydney North

Location / Road	Dimension Limit (metres)			Condition of access for vehicles which exceed a dimension limit applying to a limited access location
	Width	Height	Length	
Lane Cove Tunnel from the Pacific Hwy to Lane Cove River at Lane Cove North	2.6	4.3	25.0	Dimensions must be met for access
M2 Motorway and tunnel from the toll plaza at Macquarie Park to Beecroft Rd (MR139)	2.6	4.3	25.0	Dimensions must be met for access
Berowra Waters Road (RR332) at Berowra Ferry	2.6	4.3	12.5	Access not permitted
Boundary Street Roseville railway underpass (MR328)	N/A	4.1	N/A	Height limited railway underpass, access not permitted
Galston Road (MR161) at Galston Gorge between Montview Parade Hornsby Heights and Calderwood Road Galston	2.6	4.3	12.5	Access not permitted
McCarrs Creek Road (MR174) from Church Point to Terrey Hills	2.6	4.3	12.5	Access not permitted
Wisemans Ferry Road (RR225) from Berecra Rd Mangrove Mountain to the Hawkesbury River Wisemans Ferry.	2.6	4.3	19.0	Specific permit required, not for through travel
Strathallen Ave (MR599) at the suspension bridge (BN172), Northbridge.	N/A	4.3	N/A	Overmass access not permitted

1.6.3 Sydney South

Location / Road	Dimension Limit (metres)			Condition of access for vehicles which exceed a dimension limit applying to a limited access location
	Width	Height	Length	
Heathcote Road (MR512) between New Illawarra Road Lucas Heights and the Princes Highway Heathcote	2.6	N/A	19.0	Specific permit required
Lady Wakehurst Drive, Sir Bertram Stevens Drive, Audley Road and Farnell Avenue (MR393) between Bald Hill Lookout and the Princes Highway	2.6	4.3	14.5	Specific permit required
McKell Avenue (MR393) from Waterfall to the Royal National Park	2.6	4.3	14.5	Specific permit required
Princes Highway (HW1) on (old) Tom Ugly's Bridge (northbound)	N/A	4.3	19.0	Height Limited Bridge, use Taren Point rd
Seven Ways Rockdale (MR169) between the Princes Highway and Watkin Street	N/A	4.3	19.0	Specific permit required

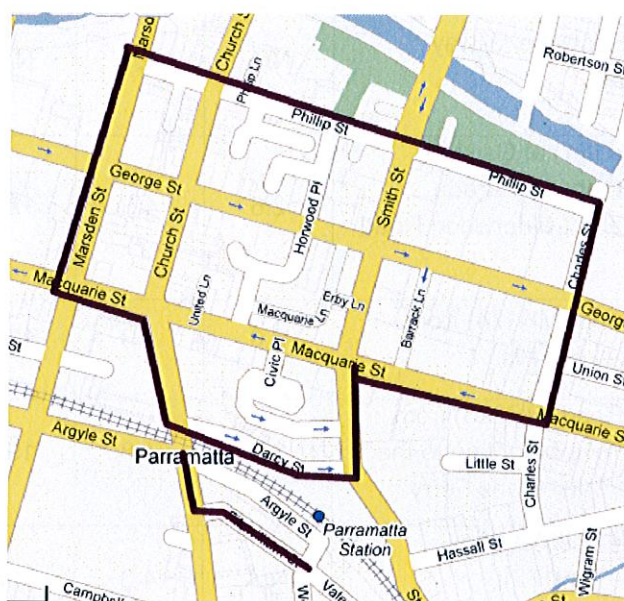
Wollongong Road Arncliffe - railway underpass	N/A	3.5	19.0	Narrow height limited railway underpass
---	-----	-----	------	---

1.6.4 Sydney West

Limited Access Zone – Parramatta CBD

Parramatta CBD restricted road zone: The area bounded by and including Phillip Street from the intersection with Marsden Road to the intersection with Charles Street, Charles Street to the intersection with Macquarie Street, Macquarie Street to the intersection with Smith Street, Smith Street to the intersection with Darcy Street, Darcy Street to the intersection with Church Street, Church Street Mall to the intersection with Macquarie Street, Macquarie Street to the intersection with Marsden Street and Marsden Street to the intersection with Phillip Street. The zone also includes Fitzwilliam Street from the intersection with Wentworth Street to the intersection with Church Street and Argyle Street from the intersection with Church Street to the intersection with Fitzwilliam Street;

Parramatta CBD



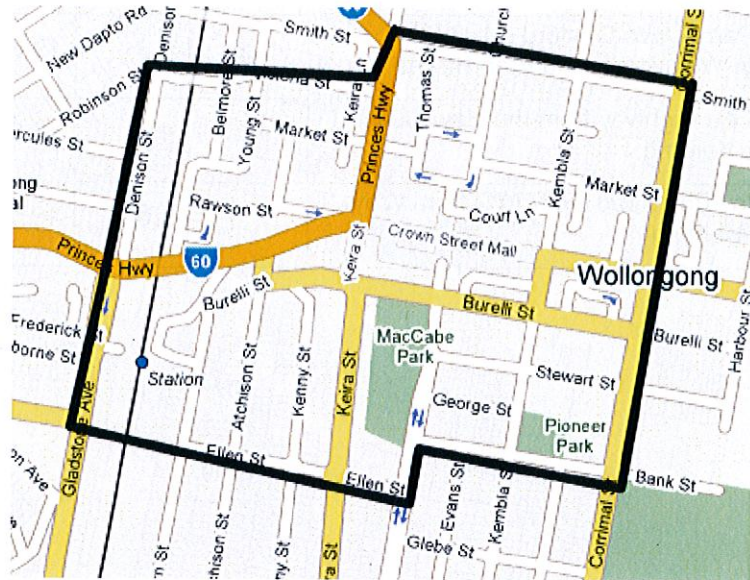
Limited Access Locations: Sydney West

Location / Road	Dimension Limit (metres)			Condition of access for vehicles which exceed a dimension limit which applies to a limited access location
	Width	Height	Length	
Parramatta CBD Zone	2.6	4.3	19.0	Specific permit required
Gasworks Bridge Parramatta.	2.6	N/A	N/A	Load limited bridge 30t gross
Macquarie St underpass Windsor	N/A	4.3	N/A	Railway underpass height limit, access not permitted
Windsor Bridge George St Windsor	2.6	4.3	22.0	Specific permit
Victoria Bridge over Nepean River at Penrith	2.6	4.3	19.0	Access not permitted beyond these dimensions

1.6.5 Wollongong

Limited Access Zone – Wollongong CBD

Wollongong CBD zone: Wollongong CBD is the area bounded by and including Smith Street from the intersection with Flinders Street to the intersection with Corrimal Street, the western side of Corrimal Street to the intersection with Bank Street, Bank Street to the intersection with Church Street, Church Street to the intersection with Ellen Street, and Ellen Street to the intersection with Auburn Street, then a straight line drawn from the intersection of Ellen Street and Auburn Street to the intersection of Rowland Avenue and Gladstone Avenue, Gladstone Avenue to the intersection with Crown Street, Crown Street and Denison Street to the intersection with Victoria Street, Victoria Street to the intersection with Keira Street, and Keira Street to the intersection with Smith Street;



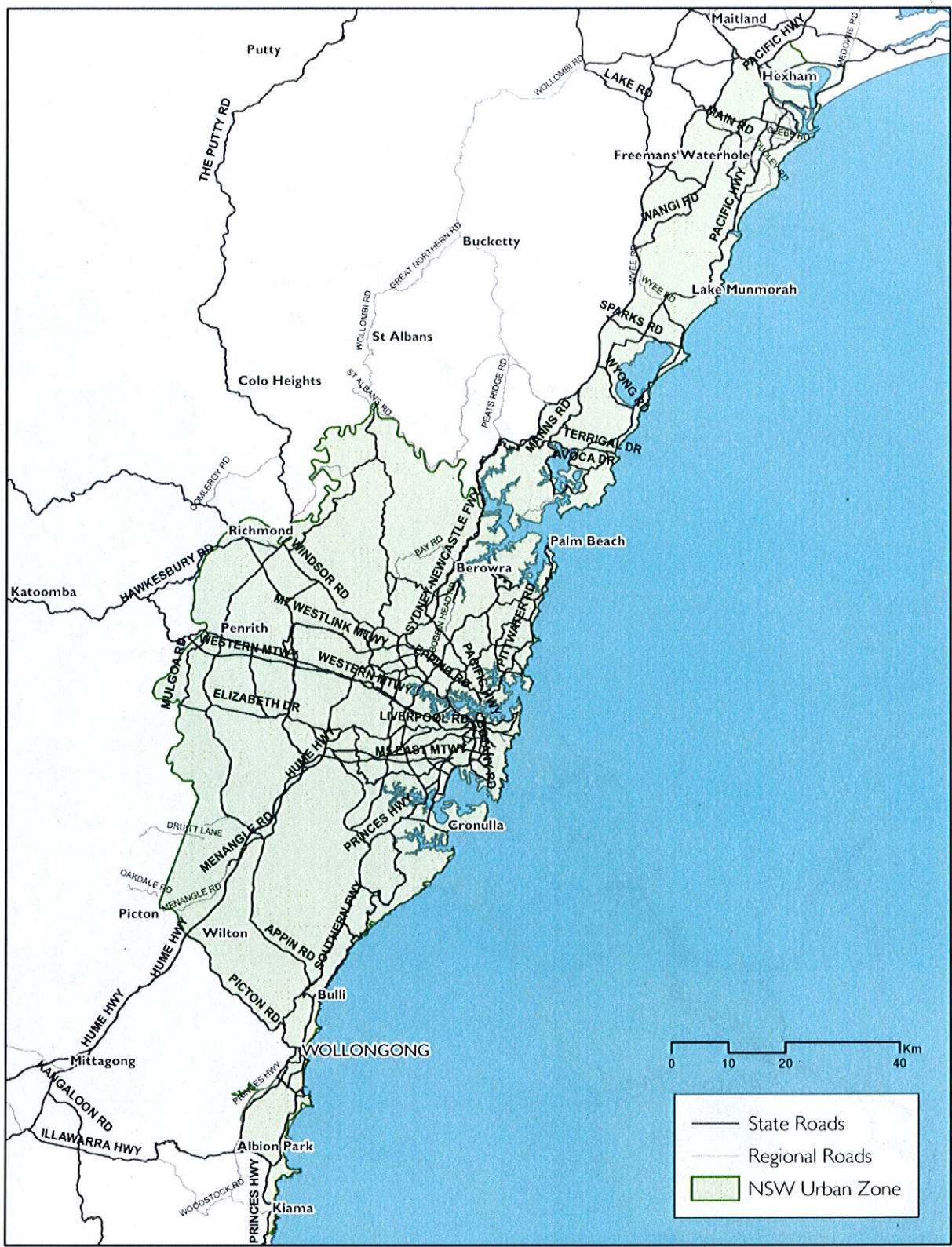
Limited Access Locations: Wollongong CBD

Location / Road	Dimension Limit (metres)			Condition of access for vehicles which exceed a dimension limit which applies to a limited access location
	Width	Height	Length	
Wollongong CBD Zone	2.6	4.3	19.0	Class 3 permit required
Broughton Pass (RR610) from Appin Road to Wilton Road	2.6	4.3	19.0	No oversize access
Bulli Pass (HW1) from Mount Ousley Road to Lawrence Hargrave Drive	2.6	4.6	19.0	Class 3 permit required
Lawrence Hargrave Drive (MR185) from the Princes Highway at the foot of Bulli Pass via Thirroul, Austinmer, Clifton and Bald Hill to the Princes Highway south of Helensburgh	2.6	4.3	19.0	Class 3 permit required

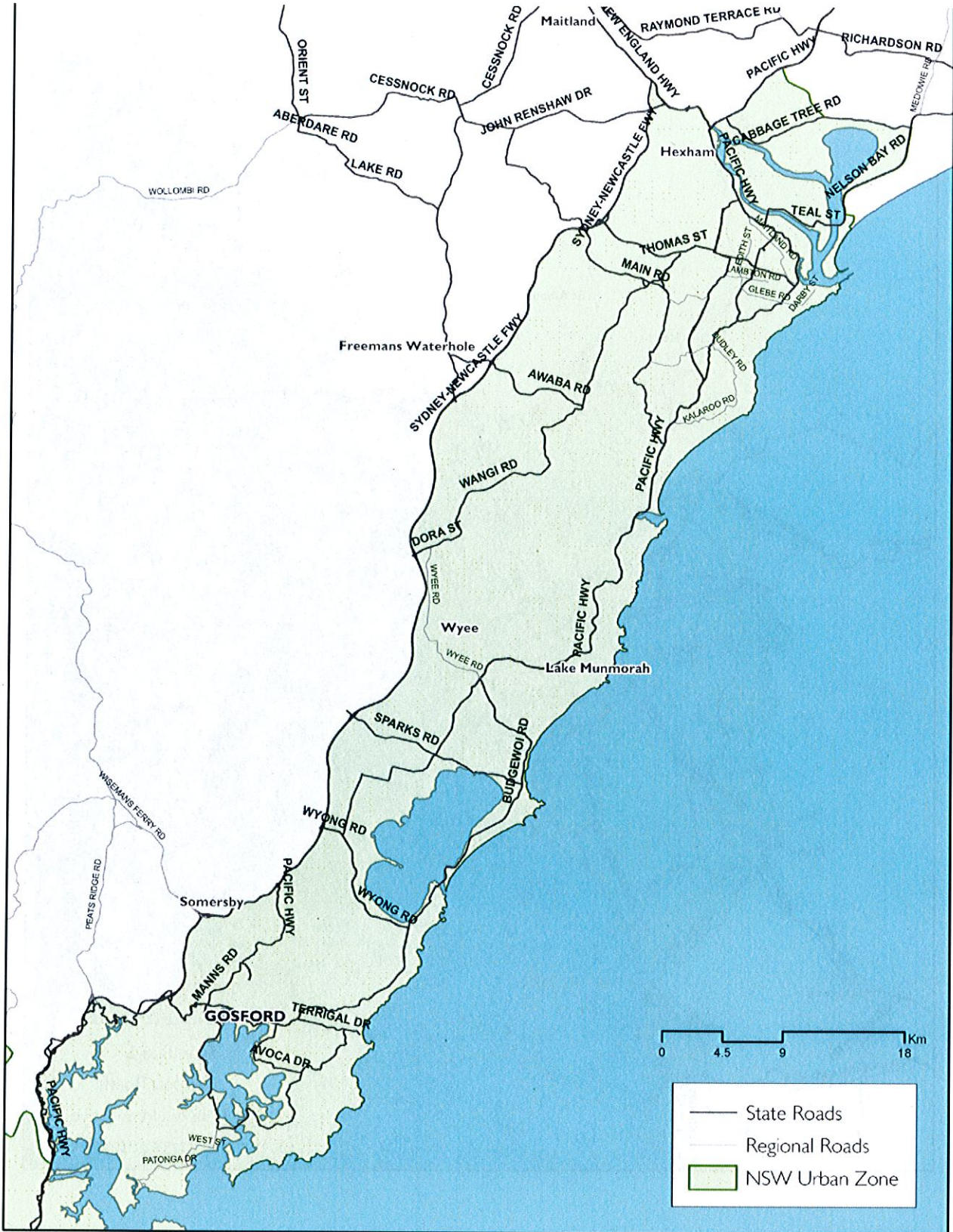
1.6.6 Limited Access Locations: Newcastle and Central Coast

Location / Road	Dimension Limit (metres)			Condition of access for vehicles which exceed a dimension limit which applies to a limited access location
	Width	Height	Length	
George Booth Drive (MR527) from the F3 Freeway west to the Tasman Mine entrance.	2.6	N/A	19.0	Class 3 permit required
Henry Parry Drive Gosford (MR673) between York Street and Etna Street	2.6	4.3	19.0	Class 3 permit required
Old Pacific Highway from the Hawkesbury River to Kariong	N/A	4.6	19.0	Class 3 permit required
Woy Woy Bay Road (RR7751) from Woy Woy to Kariong	2.6	4.6	19.0	Class 3 permit required

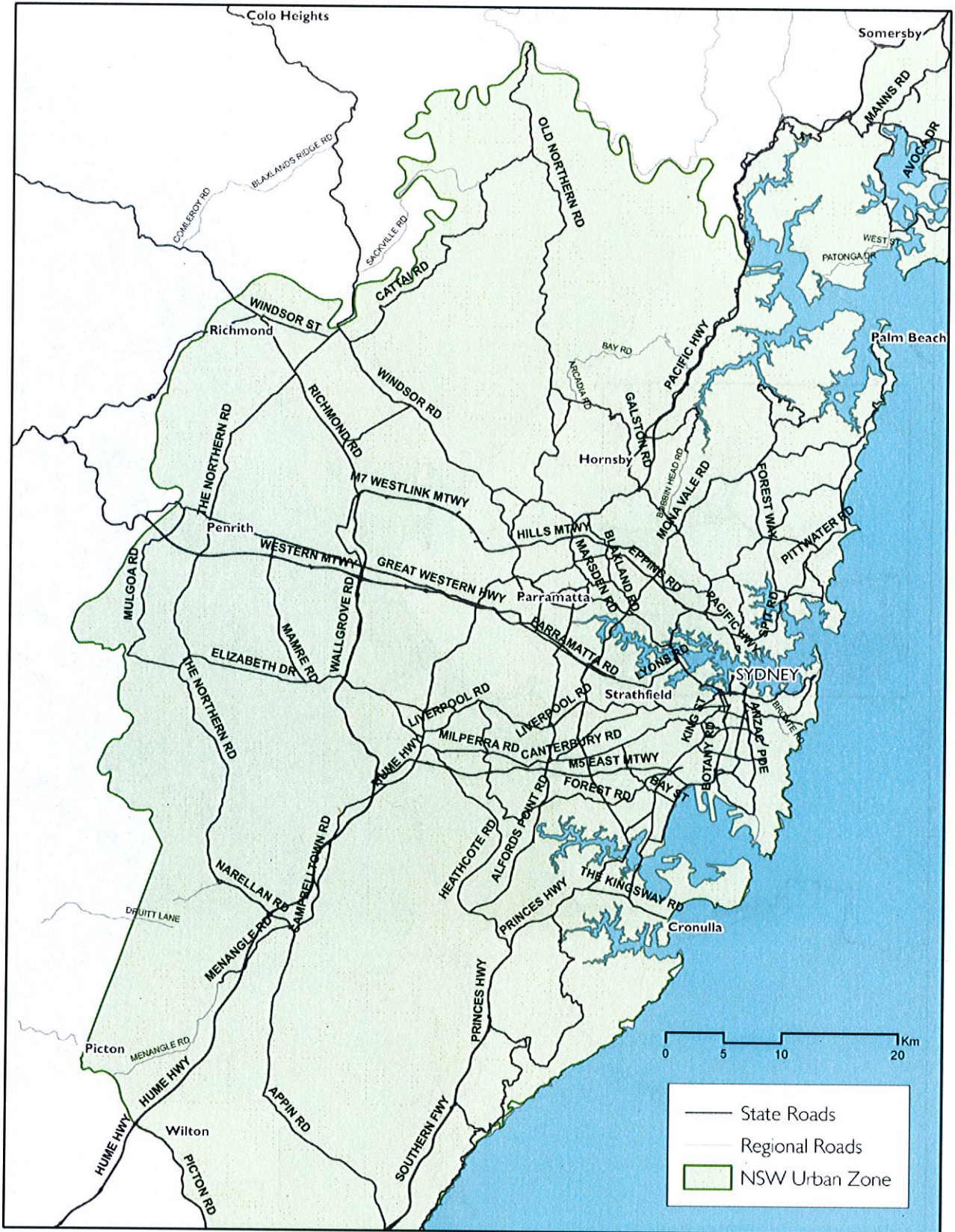
NSW Urban Zone Map



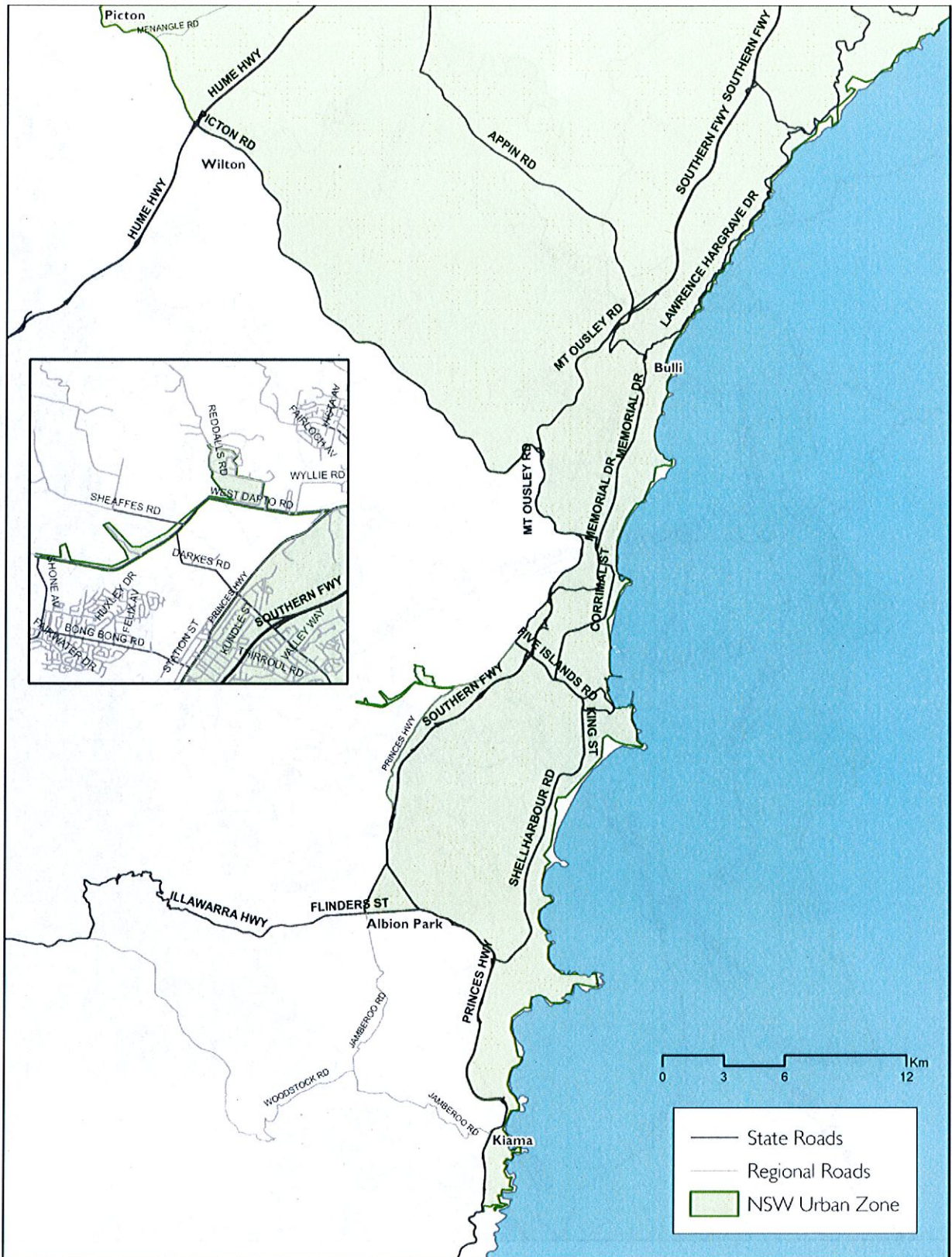
NSW URBAN ZONE – NEWCASTLE MAP



NSW URBAN ZONE SYDNEY MAP



NSW URBAN ZONE WOLLONGONG



Part 2 - NSW Regional Zone

The NSW Regional Zone is that part of the State of New South Wales that is not part of the area declared to be the NSW Urban Zone

2.1 Public holiday periods (including 23 December to 3 January)

Vehicles wider than 2.6 metres are not permitted to travel in the daytime during **public holiday periods** (including 23 December to 3 January of the following year inclusive) on the following roads:

Travel Restriction applies to
Pacific Highway – from Heatherbrae to Qld border
Princes Highway – from South Kiama to Victorian border
Hume Highway – from Picton Rd to Victorian border
Great Western Highway – from Nepean River to Bathurst
New England Highway – from Weakleys Drive to Qld border
Golden Highway – from New England Highway to Dubbo
Mitchell Highway – from Bathurst to Dubbo
Castlereagh Highway – from Marrangaroo to Gilgandra
Kamilaroi Highway – from Willow Tree to Narrabri
Newell Highway – from Tocumwal to Goondiwindi
Mid Western Highway – from Bathurst to Marsden
Sturt Highway – from Lower Tarcutta to Narrandera
Riverina Highway – from Bethanga to Finley
Monaro Highway – from ACT border to Victorian border near Rockton
Snowy Mountains Highway – from Bega to the Hume Highway
Oxley Highway – from Port Macquarie to Coonabarabran
Gwydir Highway – from South Grafton to Moree
Bruxner Highway – from Ballina to Boggabilla
Gold Coast Highway – from Tweed Interchange to Coolangatta
Illawarra Highway – from Albion Park to the Hume Highway

Travel Restriction applies to
Federal Highway – from Hume Highway to ACT border
Barton Highway – from Hume Highway to ACT border
Burley Griffin Way (MR84) between the Hume Highway west of Bowning and the Irrigation Way (MR80) at Yoogali east of Griffith
Kidman Way (MR321 + MR80) between the Newell Highway 16km north of Jerilderie and the Mid Western Highway at Goolgowi
Lachlan Valley Way (MR56) between the Newell Highway at Forbes and its intersection with the Hume Highway northwest of Yass
Kings Highway (MR51) between Braidwood and Batemans Bay
Olympic Highway (MR78) between the Hume Highway north of Albury, and Cowra

Note: A public holiday period means a period of three or more consecutive days covering a gazetted NSW public holiday and adjacent weekend days (for example Easter and every long weekend); or the period between 23 December and 3 January of the following year (inclusive).

2.2 Limited Access Locations and Zones – NSW Regional Zone

Travel is not permitted if you exceed the stated dimension limits for that road or location. A specific permit must be obtained before travelling on any of the following restricted roads:

2.2.1 Limited Access Locations: Northern Ranges & North Coast NSW

Location / Road	Dimension Limit (metres)			Condition of Access
	Width	Height	Length	
Coramba Rd (RR120) between Dorrigo and Coramba.	2.6	N/A	19.0	Class 3 permit required
Waterfall Way between Church St Bellingen and Maynards Plains Rd Dorrigo.	2.6	N/A	19.0	Class 3 permit required
Tomewin Rd (RR143) from Murwillumbah to the Qld border.	2.6	N/A	19.0	No oversize access
Bruxner Hwy between Drake and Tenterfield.	2.6	N/A	19.0	Class 3 permit required
Ebor to Grafton Rd (RR74) between Tyringham and Nymboida.	2.6	N/A	19.0	Class 3 permit required
Oxley Hwy from Ralfes Creek bridge west to Yarrawitch.	2.6	N/A	19.0	Class 3 permit required

2.2.2 Limited Access Locations: Central NSW

Location / Road	Dimension Limit (metres)			Condition of Access
	Width	Height	Length	
Crookwell to Trunkey Creek (Binda Rd MR54) between Abercrombie Caves and Tuena.	2.6	N/A	19.0	Class 3 permit required
Abercrombie Rd (Taralga to Goulburn Road RR256) for 5 km north and south of Abercrombie Bridge.	2.6	N/A	19.0	Class 3 permit required
Hawkesbury Road (MR570) between the lookout near Roberts Pde and north to the Blue Mountains City Council boundary.	2.6	N/A	12.5	Class 3 permit required for access, no through travel
Putty Road (MR503) from East Kurrajong Rd to Milbrodale School.	2.6	4.3	19.0	Class 3 permit required
Paytens Bridge over Lachlan River near Bandon.	2.6	4.3	19.0	No oversize access
Jenolan Caves Road (RR253) from 10km north of Jenolan Caves to 10km west of Jenolan Caves.	2.6	4.3	12.5	Class 3 permit required

2.2.3 Limited Access Locations: South Western and Southern NSW

Location / Road	Dimension Limit (metres)			Condition of Access
	Width	Height	Length	
Echuca Bridge on Cobb Highway between Moama and Echuca.	2.6	N/A	N/A	Daytime travel restrictions Mon – Fri 7.30am to 9.30am, and Noon to 1pm, and 3pm to 6pm Sat – Sun 7.30am to 9am, and Noon to 1pm No overmass permitted
Burley Griffin Way between Binalong and Stockinbingal.	2.6	N/A	N/A	Contact Police Southern Region RTC before travel
Gocup Rd between Gundagai and Tumut.	2.6	N/A	N/A	Contact Police Southern Region RTC before travel
Grahamstown Rd between Tumblong and Mt Horeb.	2.6	N/A	N/A	Contact Police Southern Region RTC before travel

Snowy Mountains Highway from Tumut Plains Rd Tumut to Kosciusko Rd Cooma.	2.6	N/A	19.0	Class 3 Permit required and contact Police Southern Region RTC for escorts before travel
---	-----	-----	------	--

2.2.4 Limited Access Locations: Southern Ranges and South Coast NSW

Location / Road	Dimension Limit (metres)			Condition of Access
	Width	Height	Length	
Illawarra Highway (HW25) from the Broughton Ave roundabout near Tullimbar westward to Jamberoo Mountain Rd near Robertson.	2.6	N/A	19.0	Class 3 permit required, no through travel permitted
Moss Vale Road (MR261) between Barfield Rd Cambewarra and Fitzroy Falls.	2.6	N/A	19.0	Contact Nowra Police if wider than 2.6m; Police escort required if wider than 3.0 metres
Moss Vale Road (RR261) at Fitzroy Falls.	2.6	4.6	19.0	Class 3 permit required
Kangaroo Valley Road between Berry and Moss Vale Rd.	2.6	N/A	19.0	Contact Nowra Police if wider than 2.6m; Police escort required if wider than 3.0 metres
Hampden Bridge in Kangaroo Valley.	2.6	4.6	19.0	Class 3 permit required; no overmass permitted
Mount Keira Road at Mount Keira between Harry Graham Dve and Gipps Rd.	2.6	4.3	12.5	Class 3 permit required
Araluen Rd from Majors Creek to Kiora.	2.6	N/A	19.0	Class 3 permit required, no through travel permitted
Princes Highway at Narooma bridge between Dalmeny Drive and Riverside drive.	N/A	4.5	N/A	Contact Batemans Bay Police if wider than 3.0 metres or higher than 4.4 metres
Princes Highway at South bound Shoalhaven Bridge at Nowra	N/A	4.4	N/A	No through travel permitted